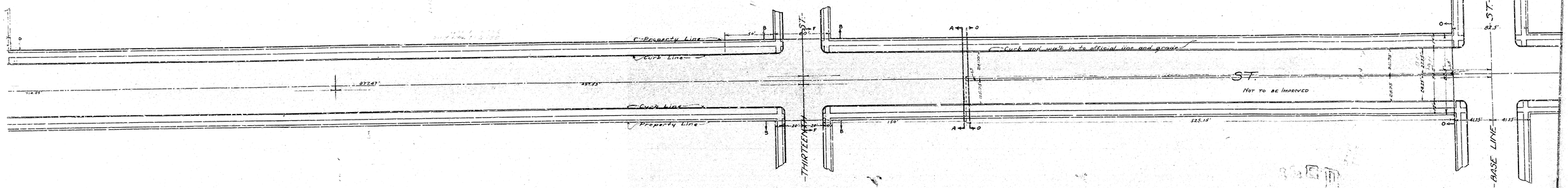

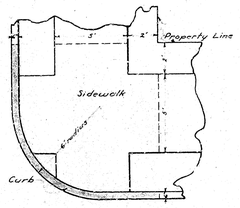

PLAN of RETURN



VEMENT
E-E

LEGEND

or in. means inch or inches
or ft. means foot or feet
Elev. means elevation
No. means number
St. means street
Ave. means avenue
Concrete pavement to be constructed shown thus
Concrete pavement in section shown thus
Concrete sidewalk to be constructed shown thus
Concrete sidewalk in section shown thus
Concrete curb to be constructed shown thus
Concrete curb in section shown thus

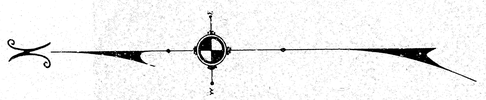

DETAIL of WORK

Lineal ft. of sidewalk to be constructed	4370.29
Lineal ft. of curb to be constructed	4533.20
Square ft. of paving to be constructed	229,642.86

PLAN & PROFILE No. 615

FOR THE IMPROVEMENT OF

G STREET

BETWEEN

BASE LINE STREET AND HIGHLAND AVENUE

IN THE

CITY OF SAN BERNARDINO — CALIFORNIA

January 21, 1924 C.E. Johnson – City Engr.

Scale — 1" = 40'

All elevations are shown in red and are in feet, and above a plane which is 1045.28 ft. below the City Bench Mark as established by Ordinance No. 383 of the City of San Bernardino.
Red figures denote established or calculated elevations.

PROFILE

Black Lines Show Present Surface
Red Lines Show Grade To Which Work Shall Be Done

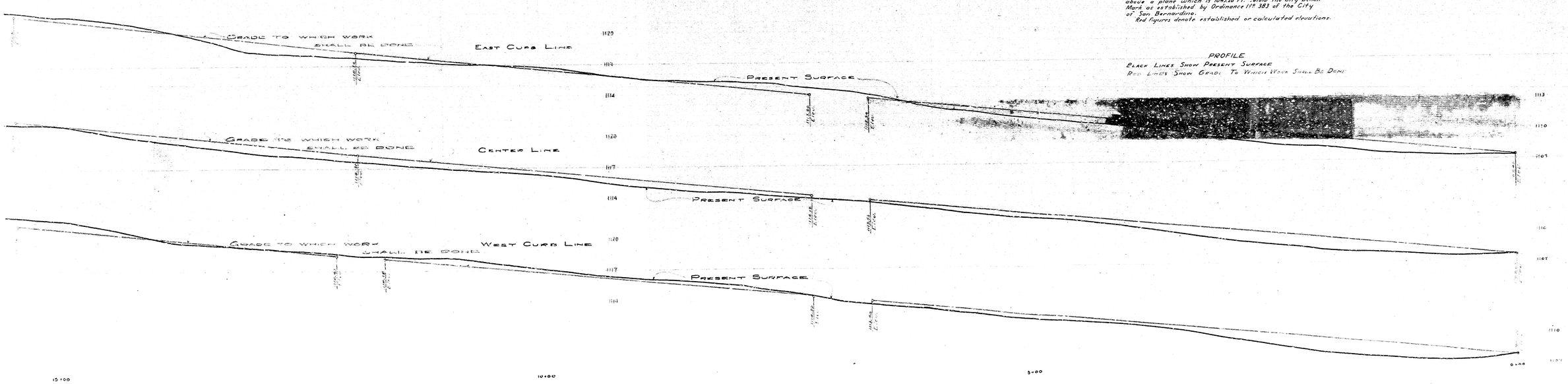

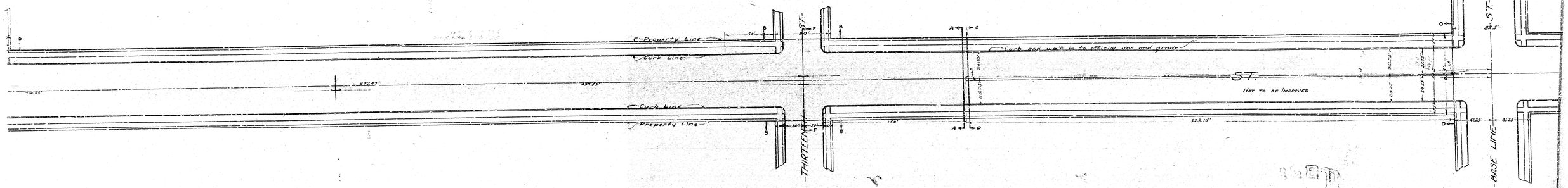

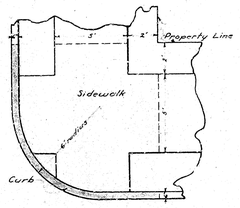

PLAN of RETURN



VEMENT
E-E

LEGEND

or in. means inch or inches
or ft. means foot or feet
Elev. means elevation
No. means number
St. means street
Ave. means avenue
Concrete pavement to be constructed shown thus
Concrete pavement in section shown thus
Concrete sidewalk to be constructed shown thus
Concrete sidewalk in section shown thus
Concrete curb to be constructed shown thus
Concrete curb in section shown thus

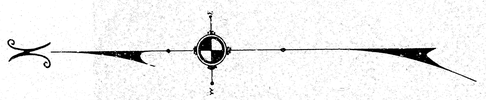

DETAIL of WORK

Lineal ft. of sidewalk to be constructed	4370.29
Lineal ft. of curb to be constructed	4533.20
Square ft. of paving to be constructed	229,642.86

PLAN & PROFILE No. 615

FOR THE IMPROVEMENT OF

G STREET

BETWEEN

BASE LINE STREET AND HIGHLAND AVENUE

IN THE

CITY OF SAN BERNARDINO — CALIFORNIA

January 21, 1924 C.E. Johnson – City Engr.

Scale — 1" = 40'

All elevations are shown in red and are in feet, and above a plane which is 1045.28 ft. below the City Bench Mark as established by Ordinance No. 383 of the City of San Bernardino.
Red figures denote established or calculated elevations.

PROFILE

Black Lines Show Present Surface
Red Lines Show Grade To Which Work Shall Be Done

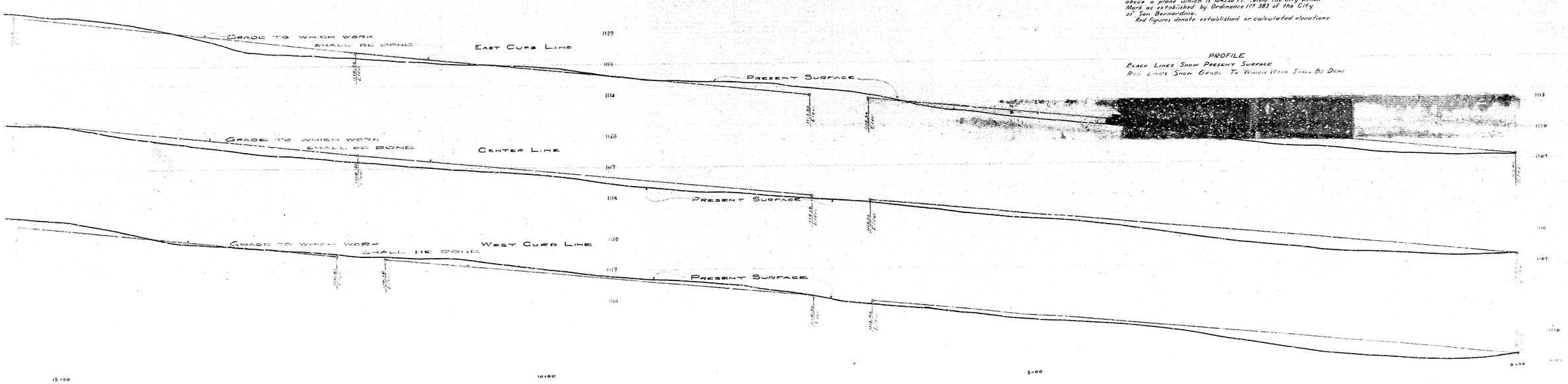

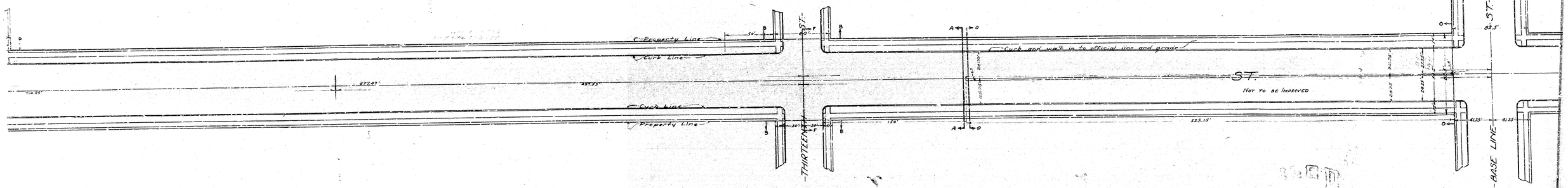

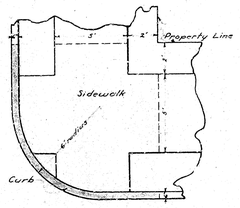

PLAN of RETURN



VEMENT
E-E

LEGEND

or in. means inch or inches
or ft. means foot or feet
Elev. means elevation
No. means number
St. means street
Ave. means avenue
Concrete pavement to be constructed shown thus
Concrete pavement in section shown thus
Concrete sidewalk to be constructed shown thus
Concrete sidewalk in section shown thus
Concrete curb to be constructed shown thus
Concrete curb in section shown thus

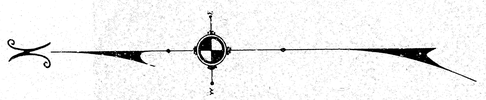

DETAIL of WORK

Lineal ft. of sidewalk to be constructed	4370.29
Lineal ft. of curb to be constructed	4533.20
Square ft. of paving to be constructed	229,642.86

PLAN & PROFILE No. 615

FOR THE IMPROVEMENT OF

G STREET

BETWEEN

BASE LINE STREET AND HIGHLAND AVENUE

IN THE

CITY OF SAN BERNARDINO — CALIFORNIA

January 21, 1924 C.E. Johnson – City Engr.

Scale — 1" = 40'

All elevations are shown in red and are in feet, and above a plane which is 1045.28 ft. below the City Bench Mark as established by Ordinance No. 383 of the City of San Bernardino.
Red figures denote established or calculated elevations.

PROFILE
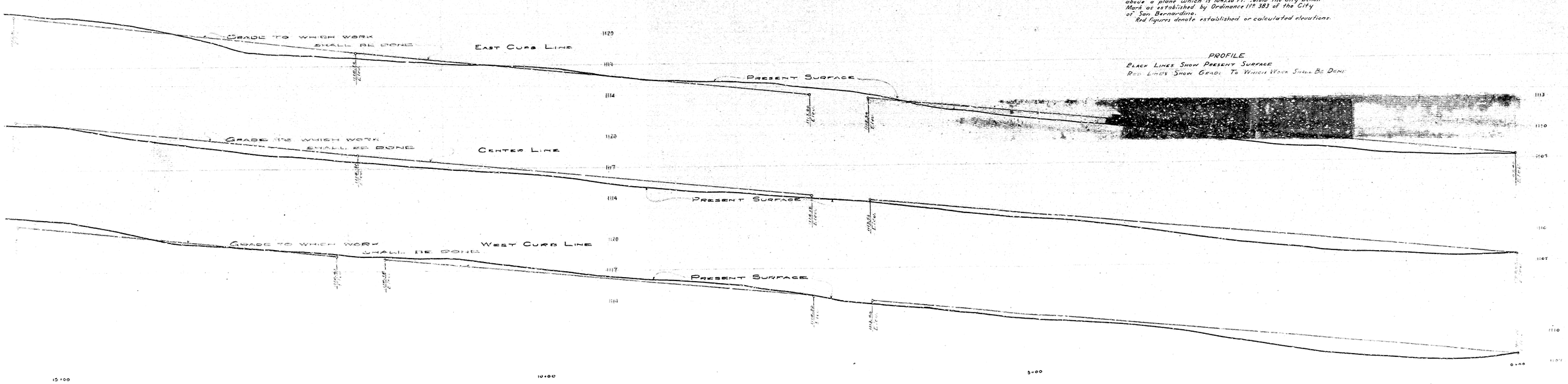
Black Lines Show Present Surface
Red Lines Show Grade To Which Work Shall Be Done